

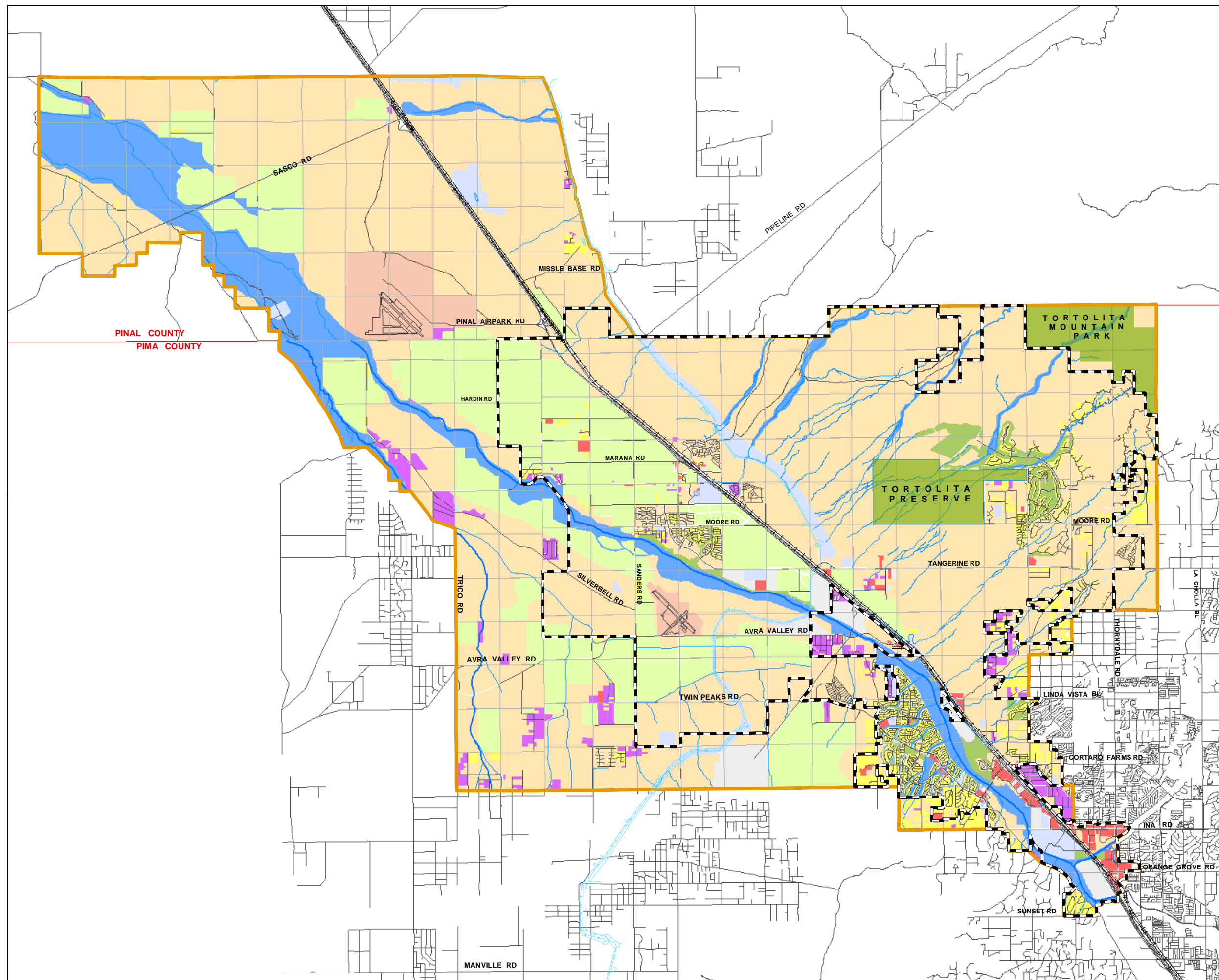


2007 LAND USE

- Planning Area
- AGRICULTURAL
- AIRPORT
- COMMERCIAL
- INDUSTRIAL
- PARKS, RECREATION AND OPEN SPACE
- PUBLIC/INSTITUTIONAL
- RESIDENTIAL ATTACHED MULTI FAMILY
- RESIDENTIAL DETACHED SINGLE FAMILY
- RESIDENTIAL MANUFACTURED HOME
- RIVERS, MAJOR WASHES AND DRAINAGE BASINS
- VACANT/UNDEVELOPED
- Washes (>2000 cfs)
- Railroad
- Section Lines
- Pima County Boundary
- Marana Town Limits



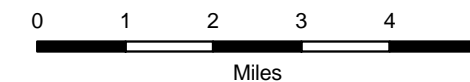

Data Disclaimer: The Town of Marana provides this map information "As Is" at the request of the user with the understanding that it is not guaranteed to be accurate, correct or complete and conclusions drawn from such information are the responsibility of the user. In no event shall The Town of Marana become liable to users of these data, or any other party, for any loss or direct, indirect, special, incidental, or consequential damages, including but not limited to time, money, or goodwill, arising from the use or modification of the data.





FUTURE DEVELOPMENT MAP

- Master Planning Area
- Rural Density Residential
- Low Density Residential
- Medium Density Residential
- Commercial
- Mixed Rural
- Industrial
- Town Center Planning Area
- Park/Open Space
- Santa Cruz Buffer
- Airport
- Planning Area
- Pinal County Planning Area
- Marana Town Limits
- Pima County Boundary
- Washes (>2000 cfs)



Data Disclaimer: The Town of Marana provides this map information "As Is" at the request of the user with the understanding that it is not guaranteed to be accurate, correct or complete and conclusions drawn from such information are the responsibility of the user. In no event shall The Town of Marana become liable to users of these data, or any other party, for any loss or direct, indirect, special, incidental, or consequential damages, including but not limited to time, money, or goodwill, arising from the use or modification of the data.

